

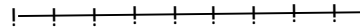


Redlynch 17 Plan

Key
 Footpath to be added : A  B
 Footpath to be deleted : A  B
 Unaffected footpath : 

This map is based upon Ordnance Survey material with the permission of Ordnance Survey on behalf of The Controller of Her Majesty's Stationery Office © Crown Copyright. Unauthorised reproduction infringes Crown Copyright and may lead to prosecution or civil proceedings. (100049050) 2009

George Batten BSc (Hons), C.Eng, FICE FIHT, Director for Transport, Environment & Leisure, Wiltshire Council.

Prepared by *AHF* Date 19th February 2010 Scale 1:500 Grid Ref. SU 208-196



Wiltshire Council
 Where everybody matters

4

